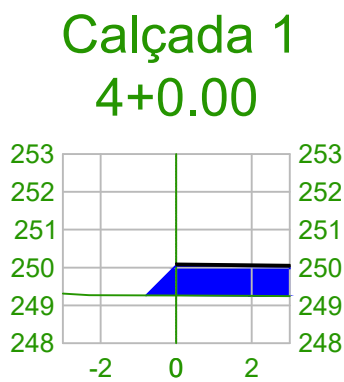
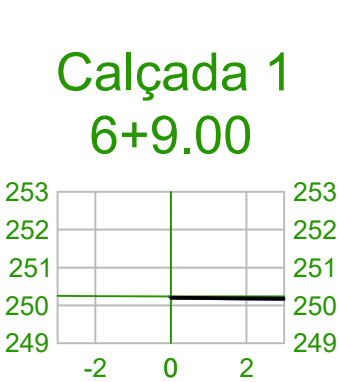


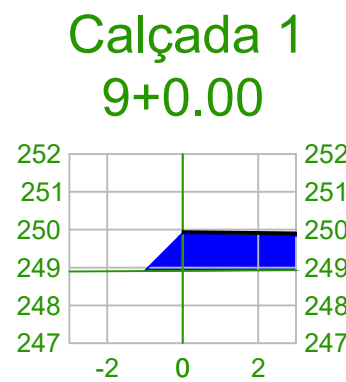
COTA TERRENO	249.88	249.96	250.04
COTA ACABADO		250.09	250.07
CORTE/ATERRO			0.03



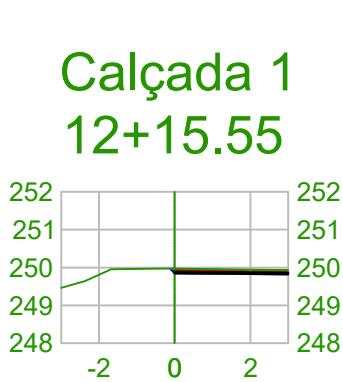
COTA TERRENO	249.26	249.26	249.25
COTA ACABADO		250.05	250.03
CORTE/ATERRO			0.78



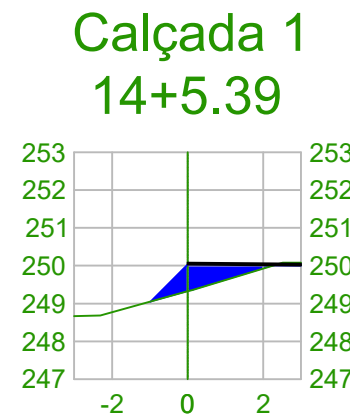
COTA TERRENO	250.24	250.24	250.23
COTA ACABADO		250.18	250.16
CORTE/ATERRO			0.07



COTA TERRENO	248.90	248.91	248.92
COTA ACABADO		249.91	249.89
CORTE/ATERRO			0.97



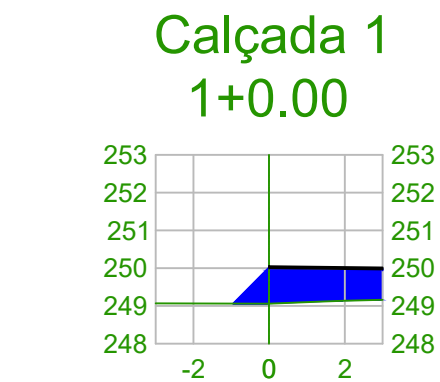
COTA TERRENO	249.81	249.97	249.94
COTA ACABADO		249.85	249.83
CORTE/ATERRO			0.12



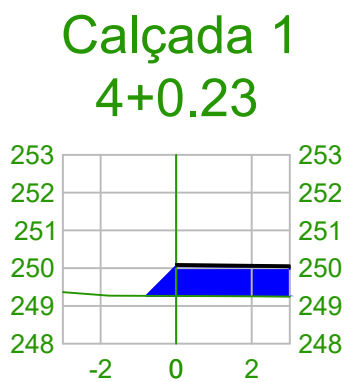
COTA TERRENO	248.77	248.32	249.92
COTA ACABADO		250.03	250.01
CORTE/ATERRO			0.09



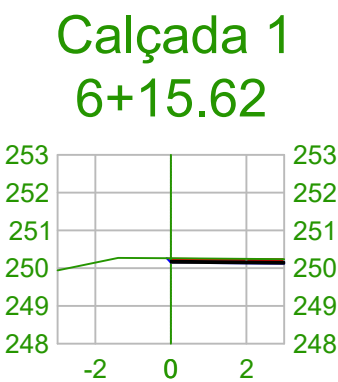
COTA TERRENO	248.29	248.31	248.31
COTA ACABADO		249.77	249.75
CORTE/ATERRO			1.44



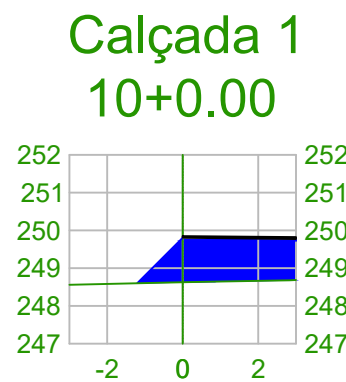
COTA TERRENO	249.06	249.06	249.14
COTA ACABADO		250.02	250.00
CORTE/ATERRO			0.86



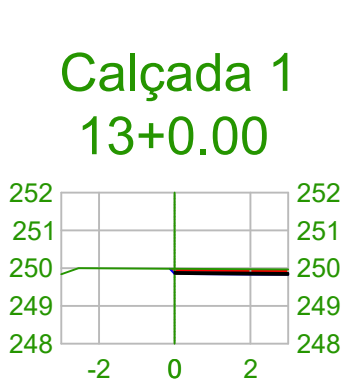
COTA TERRENO	249.29	249.26	249.26
COTA ACABADO		250.06	250.04
CORTE/ATERRO			0.78



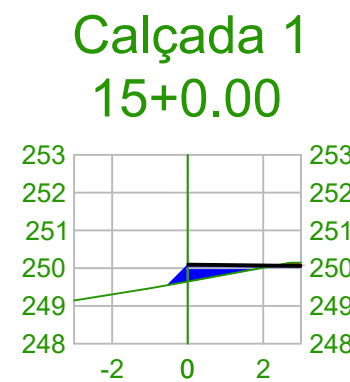
COTA TERRENO	250.14	250.26	250.24
COTA ACABADO		250.15	250.13
CORTE/ATERRO			0.12



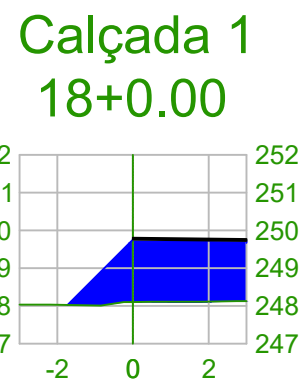
COTA TERRENO	248.58	248.63	248.67
COTA ACABADO		249.80	249.78
CORTE/ATERRO			1.11



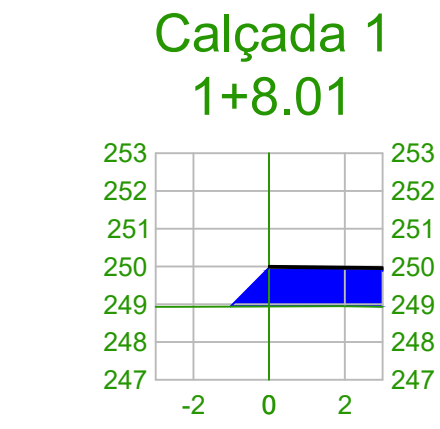
COTA TERRENO	249.99	249.98	249.97
COTA ACABADO		249.85	249.83
CORTE/ATERRO			0.14



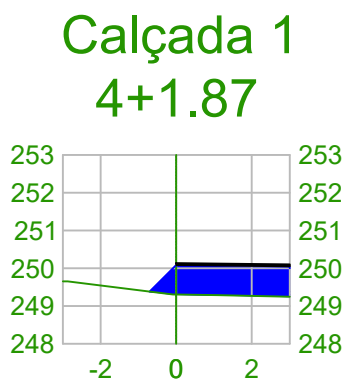
COTA TERRENO	249.30	249.65	250.01
COTA ACABADO		250.06	250.04
CORTE/ATERRO			0.03



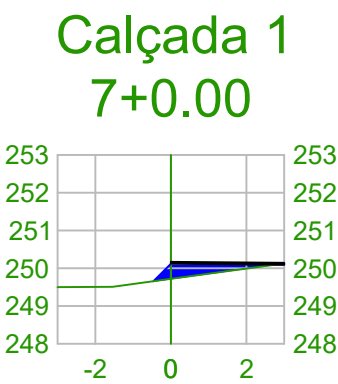
COTA TERRENO	248.03	248.11	248.11
COTA ACABADO		249.75	249.73
CORTE/ATERRO			1.62



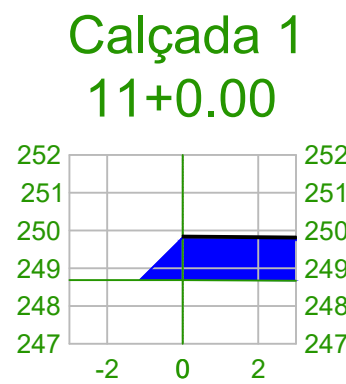
COTA TERRENO	248.94	248.94	248.95
COTA ACABADO		249.96	249.94
CORTE/ATERRO			1.00



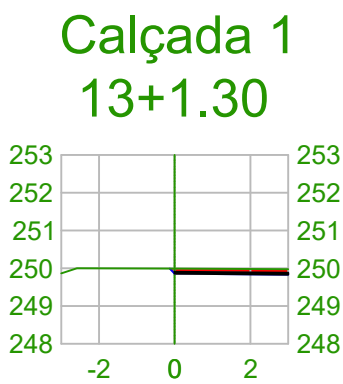
COTA TERRENO	249.54	249.30	249.27
COTA ACABADO		250.08	250.06
CORTE/ATERRO			0.79



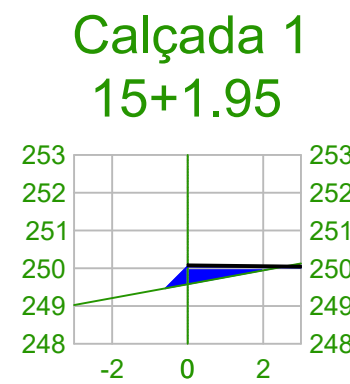
COTA TERRENO	249.51	249.72	249.99
COTA ACABADO		250.12	250.10
CORTE/ATERRO			0.11



COTA TERRENO	248.69	248.68	248.68
COTA ACABADO		249.82	249.80
CORTE/ATERRO			1.12



COTA TERRENO	250.00	249.99	249.98
COTA ACABADO		249.86	249.84
CORTE/ATERRO			0.14



COTA TERRENO	249.21	249.57	249.94
COTA ACABADO		250.05	250.03
CORTE/ATERRO			0.09



COTA TERRENO	248.69	248.41	247.96
COTA ACABADO		249.75	249.73
CORTE/ATERRO			1.77



PREFEITURA MUNICIPAL DE ARAPIRACA
Secretaria Municipal de Infraestrutura

PROJETO DE PAVIMENTAÇÃO E TERRAPLENAGEM

Título/ Obra: PROJETO DE REFORMA E AMPLIAÇÃO DO PARQUE CECI CUNHA, R. DELMIRO GOLVEIA, ARAPIRACA-AL

Localização: Parque Ceci Cunha, Arapiraca - AL

Proprietário/ Responsável:

Prefeitura Municipal de Arapiraca - CNPJ: 12198693/ 0001-58

Responsável Técnico: Valmir Rodrigues de Albuquerque Filho
CREA/AL - 0215091841

Dados do Projeto:

Área de total: 49.389,47m²

Assunto: SEÇÕES TRANSVERSAIS: CALÇADA 1

Atenção: Conferir as Medidas no Local

Desenho: SEMINFRA
Data: DEZEMBRO/ 2023
Escala: 1:200

Prancha Nº:
06/21